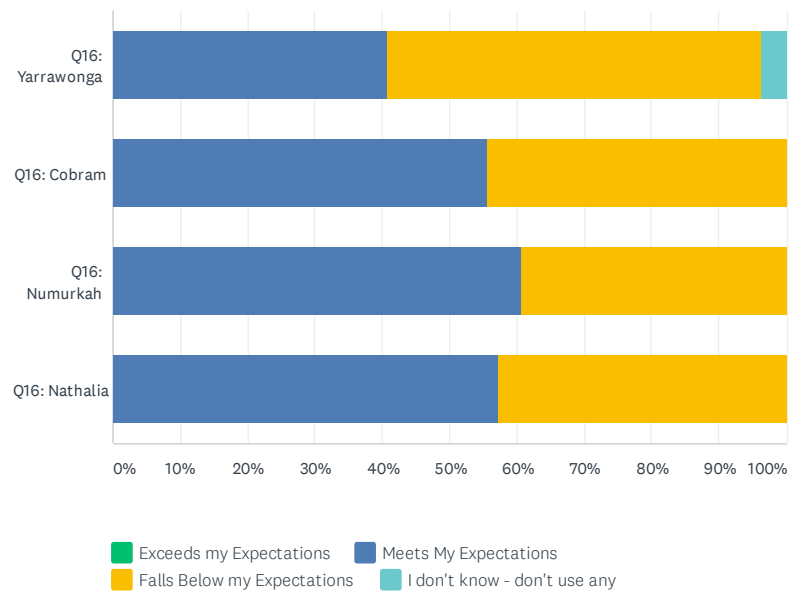


## Q1 In general, how would you assess the condition of Moira Shire's assets overall?

Answered: 71 Skipped: 0



	EXCEEDS MY EXPECTATIONS	MEETS MY EXPECTATIONS	FALLS BELOW MY EXPECTATIONS	I DON'T KNOW - DON'T USE ANY	TOTAL
Q16: Yarrawonga	0.00% 0	40.74% 11	55.56% 15	3.70% 1	38.03% 27
Q16: Cobram	0.00% 0	55.56% 5	44.44% 4	0.00% 0	12.68% 9
Q16: Numurkah	0.00% 0	60.71% 17	39.29% 11	0.00% 0	39.44% 28
Q16: Nathalia	0.00% 0	57.14% 4	42.86% 3	0.00% 0	9.86% 7
Total Respondents	0	37	33	1	71
	COMMENT (OPTIONAL)				TOTAL
Q16: Yarrawonga					0
Q16: Cobram					0
Q16: Numurkah					0
Q16: Nathalia					0

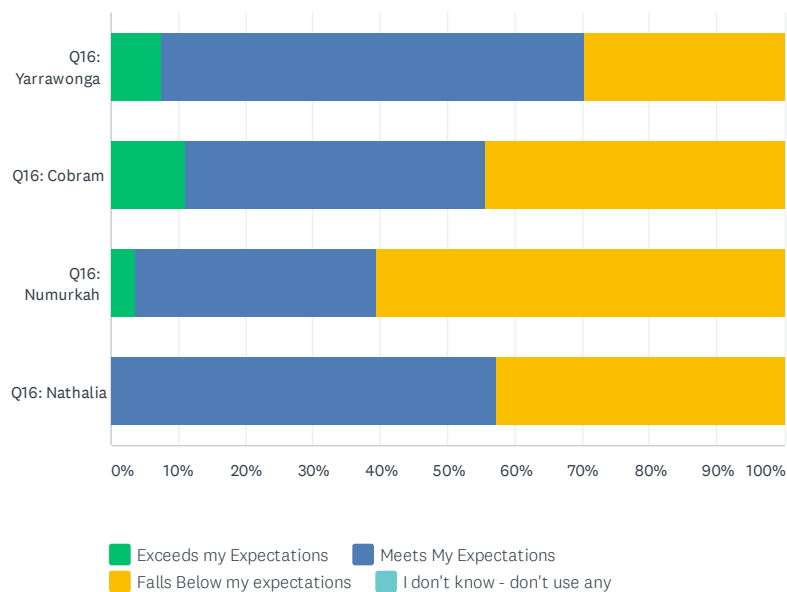
#	Q16: YARRAWONGA	DATE
1	Some facilities are well maintained, others are neglected.	3/31/2021 2:21 PM
2	Large discrepancy in the quality of assets across the Shire.	3/23/2021 9:50 PM
3	I am disappointed however that the Yarrawonga Community Hall has not had any upgrades for many years. It seems deliberate so that the Council can demolish it even though it is a solid and useful building which would be more attractive if upgraded.	3/23/2021 8:29 PM
4	Lack of at least one paved footpath in every street of Yarrawonga	3/16/2021 4:46 PM
5	Street lighting, parking in Belmore, hello. No plan for population of old retirees. Pedestrian crossings on Belmore street	3/14/2021 7:11 PM
6	Poor Drainage. Old and patched up footpaths with newer concrete here or there look unpleasant.	3/2/2021 7:48 PM
7	Footpaths are not up to standard gaps everywhere	3/2/2021 4:22 PM
#	Q16: COBRAM	DATE
1	roads and sporting facility's are below par when compare to other local councils	3/11/2021 7:51 AM
2	Lucky to see a grader on our unsealed roads, road culverts should be inspected so they are clear and sprayed for the coming winter months.	3/9/2021 11:10 AM
3	I think the shire is very responsive to new issues however some existing long term issues appear to go unnoticed and unaddressed	3/3/2021 8:57 PM
4	Signage is almost non existent for visitors to the area.	3/2/2021 8:38 AM
#	Q16: NUMURKAH	DATE
1	We have been waiting 10 years for particular footpaths to be completed in Numurkah. It has been fantastic to see these completed in the last 12 months or so. Thank you.	3/16/2021 9:09 PM
2	The road maintenance in Numurkah is very poor.	3/16/2021 1:39 PM

## Community Asset Planning Survey 2021

3	Overall shire probably meets my expectations but I think more focus is needed in Numurkah	3/15/2021 7:05 AM
4	unequal attention across shire. Some towns and locations miss out and others get extra attention.	3/14/2021 11:59 AM
5	Need to concentrate on core asset maintenance and expansion such as roads, footpaths, drainage, new Industrial estates of which we have none and dump the old pools, totally privatize waste management, do an total review of all Council services and outsource or cease the non essential elements.	3/11/2021 8:16 AM
6	1) Some expenditure needed on the Numurkah Caravan Amenities block, Check your asbestos report. 2)Town Hall and Information centre building needs upgrading.	3/1/2021 5:56 PM
#	<b>Q16: NATHALIA</b>	<b>DATE</b>
1	Given the spread of towns, facilities are locally available and of a good standard.	3/14/2021 9:18 PM

## Q2 How would you assess the condition of SEALED local roads in your area (not roads managed by Regional Roads Victoria)?

Answered: 71 Skipped: 0



	EXCEEDS MY EXPECTATIONS	MEETS MY EXPECTATIONS	FALLS BELOW MY EXPECTATIONS	I DON'T KNOW - DON'T USE ANY	TOTAL
Q16: Yarrawonga	7.41% 2	62.96% 17	29.63% 8	0.00% 0	38.03% 27
Q16: Cobram	11.11% 1	44.44% 4	44.44% 4	0.00% 0	12.68% 9
Q16: Numurkah	3.57% 1	35.71% 10	60.71% 17	0.00% 0	39.44% 28
Q16: Nathalia	0.00% 0	57.14% 4	42.86% 3	0.00% 0	9.86% 7
Total Respondents	4	35	32	0	71
COMMENT (OPTIONAL)					TOTAL

Q16: Yarrawonga	0	0
Q16: Cobram	0	0
Q16: Numurkah	0	0
Q16: Nathalia	0	0

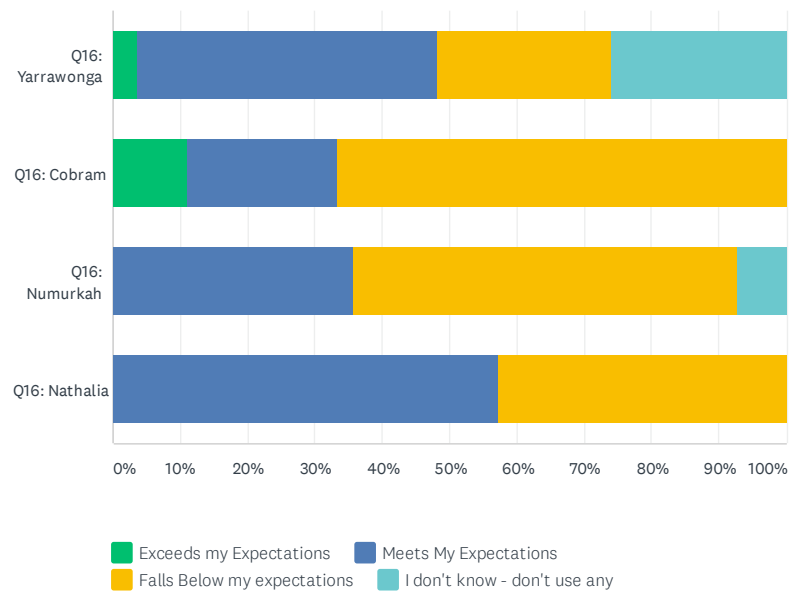
#	Q16: YARRAWONGA	DATE
1	Belmore St., Yarrawonga is beginning to crumble. Bike lane on Belmore St. is outright dangerous for users. (not sure whether this street is Council or State roads responsibility)	3/25/2021 1:40 PM
2	Some roads are not suited the large volume of vehicular and pedestrian traffic.	3/23/2021 10:11 PM
3	A problem at the gate of 15 St James Rd, St James. For many years this has been a turnaround point for traffic in St James. it currently has holes on the entry of the above address with no fault of the owner. It has been temporarily fill in with loose stones that due to traffic is removed from the holes to once again be a traffic hazard.	3/22/2021 4:08 PM
4	I live at XX Hogans Rd, Yarrawonga Vic 3730 and have been in contact with the shire	3/17/2021 9:23 PM
5	Generally meets expectations except for Belmore st, northern end needs work	3/15/2021 7:06 PM
6	Ok	3/2/2021 4:42 PM
#	Q16: COBRAM	DATE
1	Most roads are in poor condition many just get patched up and not repair correctly	3/24/2021 2:06 PM
2	Many are much too narrow. I have had much windscreen damage on these narrow single lane roads.	3/9/2021 11:23 AM
3	Roads such as Chapel road do not have an adequate bitumen shoulder and I avoid using adding time to my commute, cost me windscreen replacements, are dangerous for cyclists/farmers/commuters alike.	3/3/2021 9:13 PM
#	Q16: NUMURKAH	DATE
1	Sandmount Road, Katunga/Picola Road, edges badly in need of repair.	3/26/2021 9:55 PM
2	Still a number of roads single lane pot holes rough shoulders.	3/17/2021 10:00 PM
3	A lot of high traffic roads are on lane bitumen roads.	3/17/2021 11:00 AM
4	When the recent new housing development off O'Connor St (between Tocumwal Road and Paterson St) Numurkah almost complete it would be great if this street could be resheeted.	3/16/2021 9:57 PM

## Community Asset Planning Survey 2021

5	Some are still only one car bituminous and rough	3/15/2021 7:15 AM
6	requires attention	3/14/2021 12:07 PM
7	Need to do a road management review and rationalize the road network to save on maintenance cost. Due to farm amalgamations many rural roads are only servicing one property and access could be rationalized and made more cost efficient.	3/11/2021 8:37 AM
#	<b>Q16: NATHALIA</b>	<b>DATE</b>
1	Many vehicles including Trucks, Tractors, School Buses use the main road past my house, yet there is barely any run off and it is extremely uneven edging to road	3/16/2021 12:58 PM
2	Saxon St Numurkah needs a bit of work east of the rail line.	3/15/2021 1:25 PM
3	Generally pretty good but appreciate that it's a challenge to keep up with. Sealed roads are good maintenance wise.	3/14/2021 9:35 PM

## Q3 How would you assess the condition of UNSEALED local roads in your area?

Answered: 71 Skipped: 0



	EXCEEDS MY EXPECTATIONS	MEETS MY EXPECTATIONS	FALLS BELOW MY EXPECTATIONS	I DON'T KNOW - DON'T USE ANY	TOTAL
Q16: Yarrawonga	3.70% 1	44.44% 12	25.93% 7	25.93% 7	38.03% 27
Q16: Cobram	11.11% 1	22.22% 2	66.67% 6	0.00% 0	12.68% 9
Q16: Numurkah	0.00% 0	35.71% 10	57.14% 16	7.14% 2	39.44% 28
Q16: Nathalia	0.00% 0	57.14% 4	42.86% 3	0.00% 0	9.86% 7
Total Respondents	2	28	32	9	71
COMMENT (OPTIONAL)					TOTAL
Q16: Yarrawonga					0
Q16: Cobram					0
Q16: Numurkah					0
Q16: Nathalia					0

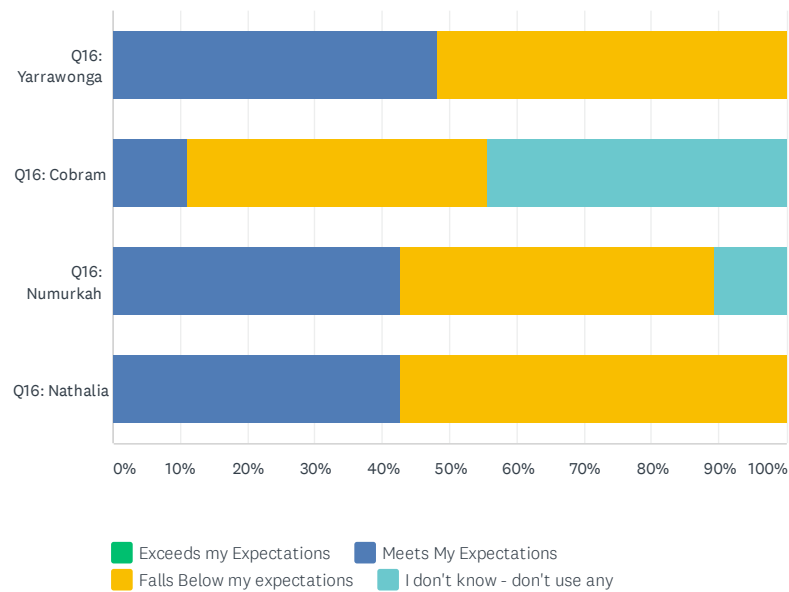
#	Q16: YARRAWONGA	DATE
1	A problem near XX Yundool Rd, Yundool. At each end of the bitumen there is a drop as the gravel had washed away from the bitumen causing a bump each time its passed over. A bit of filling would correct the situation	3/22/2021 4:08 PM
2	there are too many unsealed roads	3/16/2021 4:50 PM
3	Too many fancy having an unsealed road to the airport	3/2/2021 4:42 PM
#	Q16: COBRAM	DATE
1	The back roads of Bearii that lead to the river are extremely corrugated, and require grading. Haynes Rd, Morgans Mill Rd, Mannions Rd, Sharps Ln, Suttons Ln.	3/11/2021 11:14 AM
2	I try not to use these as I believe their are good sealed roads where I need them. If I do have to use them I am aware they maybe less than perfect.	3/10/2021 3:28 PM
3	Corrugations cause wear and tear on my 4WD vehicle	3/3/2021 9:13 PM
#	Q16: NUMURKAH	DATE
1	Rough ungraded and still streets (In Numurkah) Not sealed	3/17/2021 10:00 PM
2	There are lot of high traffic dirt roads. (kinnarids road for example). Very corrugated and not regularly graded.	3/17/2021 11:00 AM
3	Another project - Seal Kinnairds Road Numurkah and the rest of Pine St.	3/16/2021 9:57 PM
4	Coxons ave needs to be sealed to give 2 sealed access to Northwest Numurkah also Give way signs on Campbell st directing traffic to 60k Saxton st .	3/15/2021 7:43 PM
5	Some very corrugated and not graded recently	3/15/2021 7:15 AM
6	poor condition and dangerous	3/14/2021 12:07 PM
#	Q16: NATHALIA	DATE
1	Even harder to maintain than sealed roads. One opportunity would be to return some sealed roads to adjoining landowners to reduce the number of km to maintain. The comparison of distances between road intersections is	3/14/2021 9:35 PM

## Community Asset Planning Survey 2021

	significantly different. There must be opportunities to reduce the network.	
2	Stewarts Bridge road is a disgrace, it costs me many thousands of dollars each year in tyres and the dust is horrendous.	3/1/2021 6:45 PM

## Q4 How would you assess the condition of existing FOOTPATHS in your area?

Answered: 71 Skipped: 0



	EXCEEDS MY EXPECTATIONS	MEETS MY EXPECTATIONS	FALLS BELOW MY EXPECTATIONS	I DON'T KNOW - DON'T USE ANY	TOTAL
Q16: Yarrawonga	0.00% 0	48.15% 13	51.85% 14	0.00% 0	38.03% 27
Q16: Cobram	0.00% 0	11.11% 1	44.44% 4	44.44% 4	12.68% 9
Q16: Numurkah	0.00% 0	42.86% 12	46.43% 13	10.71% 3	39.44% 28
Q16: Nathalia	0.00% 0	42.86% 3	57.14% 4	0.00% 0	9.86% 7
Total Respondents	0	29	35	7	71
COMMENT (OPTIONAL)					TOTAL
Q16: Yarrawonga					0
Q16: Cobram					0
Q16: Numurkah					0
Q16: Nathalia					0

#	Q16: YARRAWONGA	DATE
1	WE appreciate the Benalla Rd and Macs walking tracks and acknowledge that it's too expensive to put footpaths in rural residential zone areas. However, the lack of footpaths in other residential areas of higher traffic flow is well below my expectations.	3/31/2021 3:43 PM
2	Existing footpaths are adequate however additional footpaths are urgently required in some areas to reduce the danger to pedestrians by vehicular traffic.	3/23/2021 10:11 PM
3	Once again terrible we live on Hogan's rd No foot paths past Rosemary crt all the way down to the lake badly needed lots of foot traffic	3/17/2021 9:23 PM
4	not enough in Yarrawonga	3/16/2021 4:50 PM
5	This is in the older part of yarrawonga town	3/16/2021 4:36 PM
6	Excellent where they exist but too many streets with NO footpaths	3/15/2021 7:06 PM
7	Not enough and those present are not easy to access by wheelchair	3/15/2021 5:32 PM
8	Footpaths are not continuous they stop and then restart forcing people onto roads and uneven surfaces.	3/14/2021 4:10 PM
9	there is not many, some are in need of replacing, everyone uses the roads	3/9/2021 6:04 PM
10	Old. To many patch jobs. To narrow and to many missing sections.	3/2/2021 8:03 PM
11	Too many gaps like when I walk to work at bunnings have to use the road as no paths	3/2/2021 4:42 PM
#	Q16: COBRAM	DATE
1	We don't have any in Bearii.	3/11/2021 11:14 AM
2	there are none	3/11/2021 8:01 AM
3	Koonoomoo doesn't have foot paths. The ones I use in Cobram are good.	3/10/2021 3:28 PM
4	Katamatite is badly lacking.	3/9/2021 11:23 AM

## Community Asset Planning Survey 2021

5 New concreted footpaths are built with much consideration and I am pleased to see many are wheelchair/bicycle/scooter/4 wheelie walker/pram friendly for kids however again older footpaths that are just hanging on need more attention and even more so our bush walking tracks could be enjoyed by our older generation but the bumps in asphalt don't allow for wheelchair access or scooter access and are a massive tripping and falls hazard. I also know of three people who have broken their hips walking on the footpath on punt road.

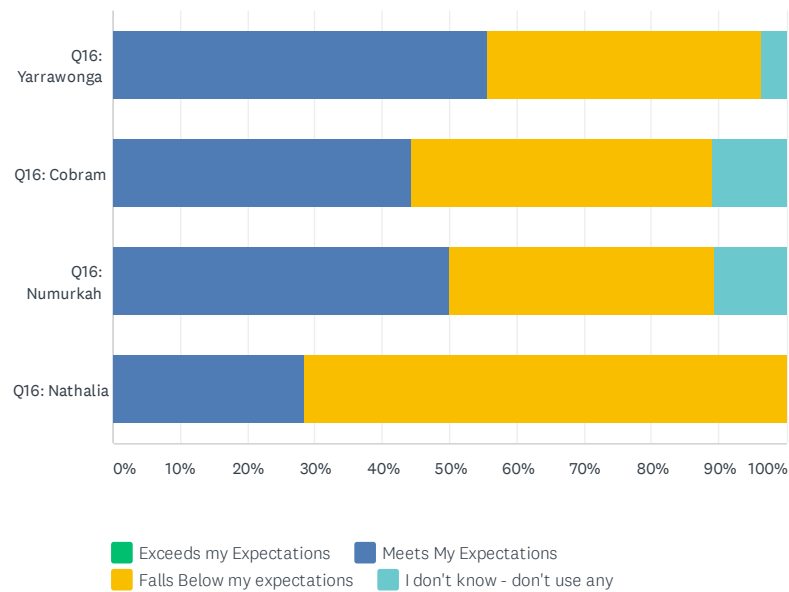
3/3/2021 9:13 PM

#	Q16: NUMURKAH	DATE
1	no Footpaths in Katunga.	3/26/2021 9:55 PM
2	Don't seem to have any in Wunghnu	3/18/2021 11:26 AM
3	While some have been repaired there are too many streets to name without footpaths	3/17/2021 10:00 PM
4	Being a Numurkah resident, there are a lot of roads that don't have foot paths at all. Streets like Avonlea/May/Collis/Toorak Street as well as a part there on Wattle Drive. Being a mother with a pram and toddler trying to walk on the roads, it can be very stressful.	3/17/2021 11:00 AM
5	Next in line. - complete footpath along O'Connor Street (between MacKillop way and Russell Street)	3/16/2021 9:57 PM
6	There has been path improvement in Numurkah - still more to do though	3/15/2021 7:15 AM
7	disability access a problem with homeowners filling nature strip with vehicles, garden, trees and ornaments. Many footpaths are uneven and broken causing falls risk	3/14/2021 12:07 PM
8	We have few footpaths and urgently need more provided so that people have a continuous connection to the commercial areas.	3/11/2021 8:37 AM
#	Q16: NATHALIA	DATE
1	A very important asset in all towns. There has been some fantastic improvements made in recent years. Good work.	3/14/2021 9:35 PM



## Q5 How would you assess the condition of existing KERB and CHANNELS in your area?

Answered: 71 Skipped: 0



	EXCEEDS MY EXPECTATIONS	MEETS MY EXPECTATIONS	FALLS BELOW MY EXPECTATIONS	I DON'T KNOW - DON'T USE ANY	TOTAL
Q16: Yarrawonga	0.00% 0	55.56% 15	40.74% 11	3.70% 1	38.03% 27
Q16: Cobram	0.00% 0	44.44% 4	44.44% 4	11.11% 1	12.68% 9
Q16: Numurkah	0.00% 0	50.00% 14	39.29% 11	10.71% 3	39.44% 28
Q16: Nathalia	0.00% 0	28.57% 2	71.43% 5	0.00% 0	9.86% 7
Total Respondents	0	35	31	5	71
COMMENT (OPTIONAL)					TOTAL
Q16: Yarrawonga					0
Q16: Cobram					0
Q16: Numurkah					0
Q16: Nathalia					0

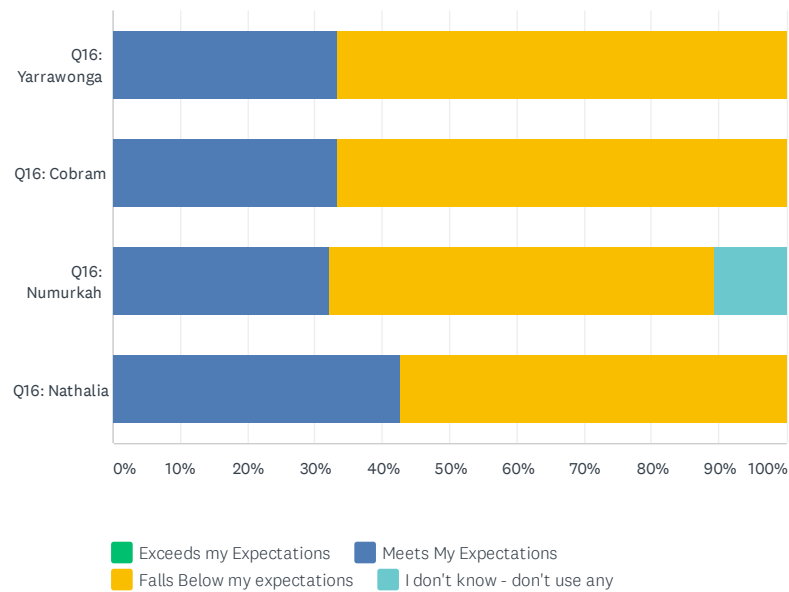
#	Q16: YARRAWONGA	DATE
1	Our residential area - James Lillis Drive has no curbs or channels, if channels are commonly known as gutters. We have open spoon drains. Incomplete subdivision of the area has resulted in run-off being diverted to an as-yet-unsubdivided property. However, this is an uncommon occurrence. It is my understanding that household waste and rainwater is meant to be collected/absorbed on each property in a rural residential zone. To this end I would recommend Council mandating rainwater tanks to cope with roof run-off thereby reducing drainage problems and residents' water bills. As city residents may not have experienced the pleasure of collecting rainwater, perhaps council could prepare a pamphlet on its benefits and even offer low-interest loans to encourage the purchase of tanks. On second thoughts, all residents could be encouraged to install tanks.	3/31/2021 3:43 PM
2	There could be move footpaths around the expanding town	3/18/2021 9:22 AM
3	Hogan's road come and have a look lots of development not much infrastructure	3/17/2021 9:23 PM
4	Difficult to access via wheelchair	3/15/2021 5:32 PM
5	There are roads in Yarrawonga without kerb and channels, such as, South Rd and River Rd.	3/14/2021 4:10 PM
6	ok in built up areas	3/9/2021 6:04 PM
7	If we have a heavy rain it floods	3/2/2021 4:42 PM
#	Q16: COBRAM	DATE
1	Kerbing on minor roads does not exist	3/3/2021 9:13 PM
#	Q16: NUMURKAH	DATE
1	Reynolds Dve, numurkah some areas are in poor condition	3/20/2021 7:14 PM
2	Recently upgraded due to impacts of 2012 floods. Thanks.	3/16/2021 9:57 PM
3	uncovered drain entry points with missing or broken covers, broken guttering near numurkah ambulance station crossing a road	3/14/2021 12:07 PM
4	Many in poor condition and inadequate for the job.	3/11/2021 8:37 AM

## Community Asset Planning Survey 2021

#	Q16: NATHALIA	DATE
1	Non existent in Waaia	3/16/2021 12:58 PM
2	There looks to be a bit to do on this asset class in older parts of towns. Not the first things that people think about but important nevertheless.	3/14/2021 9:35 PM
3	Mill curbs in Barmah.	2/25/2021 4:21 PM

## Q6 How would you assess the condition of existing STORMWATER DRAINAGE in your area?

Answered: 71 Skipped: 0



	EXCEEDS MY EXPECTATIONS	MEETS MY EXPECTATIONS	FALLS BELOW MY EXPECTATIONS	I DON'T KNOW - DON'T USE ANY	TOTAL
Q16: Yarrawonga	0.00% 0	33.33% 9	66.67% 18	0.00% 0	38.03% 27
Q16: Cobram	0.00% 0	33.33% 3	66.67% 6	0.00% 0	12.68% 9
Q16: Numurkah	0.00% 0	32.14% 9	57.14% 16	10.71% 3	39.44% 28
Q16: Nathalia	0.00% 0	42.86% 3	57.14% 4	0.00% 0	9.86% 7
Total Respondents	0	24	44	3	71
COMMENT (OPTIONAL)					TOTAL
Q16: Yarrawonga					0
Q16: Cobram					0
Q16: Numurkah					0
Q16: Nathalia					0

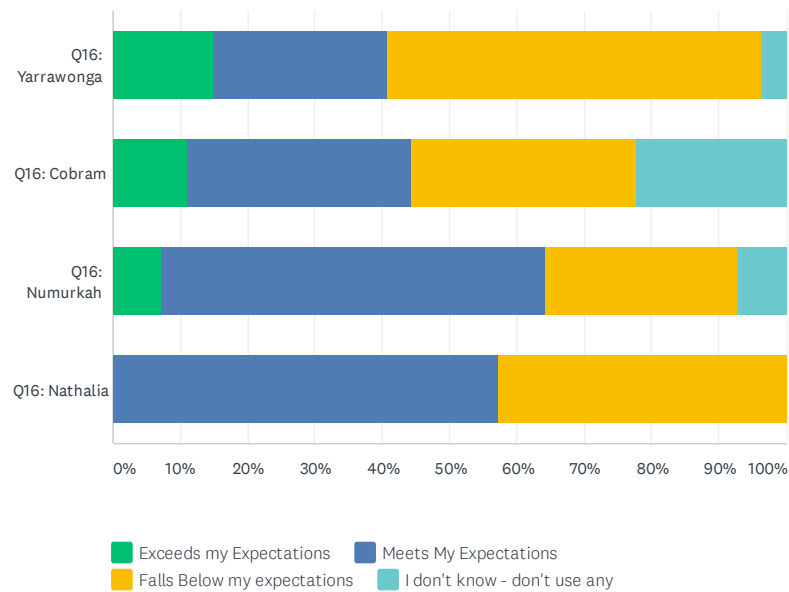
#	Q16: YARRAWONGA	DATE
1	Continual problems over the years by relying on swale drains in new housing areas - is this the case also with "Glanmire"?	3/25/2021 1:40 PM
2	Anytime we get more than 15mm of rain the stormwater drains don't cope and flood the main roads	3/18/2021 9:22 AM
3	Hogan's rd	3/17/2021 9:23 PM
4	Despite a large amount of money spent stormwater in my area (Fields ave, Yarrawonga) needs improving (No response from a submission I sent to engineer)	3/15/2021 7:06 PM
5	I understand heavy rain cannot get away quick enough but is there a way to check that it's draining as it should and isn't blocked or slow?	3/15/2021 6:23 AM
6	Do we have a storm water drainage.	3/14/2021 7:18 PM
7	It will be interesting to see how Glanmire Park connects to a system that is already inadequate.	3/14/2021 4:10 PM
8	I live in LaBamba Drive Yarrawonga so what would you suggest my expectations to be?????	3/14/2021 9:41 AM
9	The local area roads flood due to moderate rainfall. Swayle drains are the problem.	3/10/2021 8:08 PM
10	some areas need drainage, when wet water just sits soggy under foot in walking paths can do with upgrading	3/9/2021 6:04 PM
11	Very poor. Never get cleaned out or to small	3/2/2021 8:03 PM
12	Rain equals flood	3/2/2021 4:42 PM
#	Q16: COBRAM	DATE
1	I find the drainage in cobram is still terrible but it has improved slowly	3/24/2021 2:06 PM
2	The roads don't get flooded after a heavy rain. The water runs off and gets captured in table drains and in culverts.	3/11/2021 11:14 AM
3	lays on the side of the road till council comes and pumps it away	3/11/2021 8:01 AM

## Community Asset Planning Survey 2021

4	Only in extreme cases (heavy storms) does the drainage cause concern.	3/10/2021 3:28 PM
5	Here I am referring to the Main Street - I can't help but think there are huge drainage issues	3/3/2021 9:13 PM
#	<b>Q16: NUMURKAH</b>	<b>DATE</b>
1	Not capable of handling even small downpours	3/26/2021 9:55 PM
2	There are many streets that get inundated the minute we get any heavy rain	3/17/2021 10:00 PM
3	There are a lot of streets around Numurkah that get inundated the minute we get a heavy downpour.	3/17/2021 11:00 AM
4	The Numurkah drainage system needs to be examined in light of the proposed flood mitigation proposal.	3/16/2021 1:44 PM
5	Always flash flooding of streets around Numurkah the minute there is heavy rainfall	3/15/2021 7:15 AM
6	As above.	3/14/2021 12:07 PM
7	Needs whole town drainage and water treatment plans not these ridiculous on site management plans which create ongoing maintenance issues.	3/11/2021 8:37 AM
#	<b>Q16: NATHALIA</b>	<b>DATE</b>
1	The Roadside drains are full of weeds which cause both drainage & fire issues	3/16/2021 12:58 PM
2	Stormwater drains for storms seems ok. They're not designed for big events. This need to be better understood by many.	3/14/2021 9:35 PM
3	Blake Street residential guttering is appalling. Tree roots pushing up underneath causing it to be cracked and flows backwards and banks up and overflows.	3/14/2021 7:00 PM
4	Open drains	2/25/2021 4:21 PM

## Q7 How would you assess the condition of existing SPORTS and RECREATION FACILITIES e.g. sports grounds, courts, stadiums and aquatic facilities etc?

Answered: 71 Skipped: 0



	EXCEEDS MY EXPECTATIONS	MEETS MY EXPECTATIONS	FALLS BELOW MY EXPECTATIONS	I DON'T KNOW - DON'T USE ANY	TOTAL
Q16: Yarrawonga	14.81% 4	25.93% 7	55.56% 15	3.70% 1	38.03% 27
Q16: Cobram	11.11% 1	33.33% 3	33.33% 3	22.22% 2	12.68% 9
Q16: Numurkah	7.14% 2	57.14% 16	28.57% 8	7.14% 2	39.44% 28
Q16: Nathalia	0.00% 0	57.14% 4	42.86% 3	0.00% 0	9.86% 7
Total Respondents	7	30	29	5	71
COMMENT (OPTIONAL)					TOTAL
Q16: Yarrawonga					0
Q16: Cobram					0
Q16: Numurkah					0
Q16: Nathalia					0

#	Q16: YARRAWONGA	DATE
1	Are Showgrounds a "sporting facility"? All major towns in the Shire have Showgrounds. Several buildings have been demolished as pressure has arisen to locate new facilities on the sites. Showgrounds is occurred on the grounds of disrepair, Showgrounds deserve a category of their own. At least four user groups have been dislodged from the Yarrawonga Showgrounds making an extra argument for acquisition of the former Yarrawonga Primary School site.	3/31/2021 3:43 PM
2	The Yarrawonga pool is open for a very limited time over summer. A heated indoor swimming pool, available all year round, is a necessity for Yarrawonga.	3/25/2021 1:40 PM
3	Would like a 25 meter heated pool for swimming laps, we travel to wangarrata	3/17/2021 9:23 PM
4	An indoor pool would have high community use for all ages. We live near a river and lake so surely swimming lessons for children would be beneficial. A large number of the elderly would use a warm pool for exercise year round.	3/16/2021 4:36 PM
5	Yarrawonga has been trying to get a Heated Swimming Pool & Sports Stadium for over 10 years. It should be in the budget	3/15/2021 5:24 PM
6	Disappointed that after being here for over 20 years, still no indoor heated pool. Yes there is a cost, but the value to all ages and stages of health would be of more benefit than a stadium for 1 or 2 sports in a small age bracket.	3/15/2021 6:23 AM
7	Why have you closed the caravan park it is crown land and public roads.	3/14/2021 7:18 PM
8	With such an increase in population of all age groups and needs it is appalling that there are no immediate plans to build an aquatic center. Shameful!	3/14/2021 9:41 AM
9	show grounds a disgrace, planned pool will be too small by the time its built, can not walk dogs there because of broken glass, grass oval poor condition. a play ground down that area would be ideal. Drainage and proper road in the grounds. better splash park and update water slide for the future expansion. kids park on foreshore near splash is not user freindly. swimming pool needs major update, diving pool.	3/9/2021 6:04 PM
10	Very lucky to have such great facilities.	3/2/2021 8:03 PM

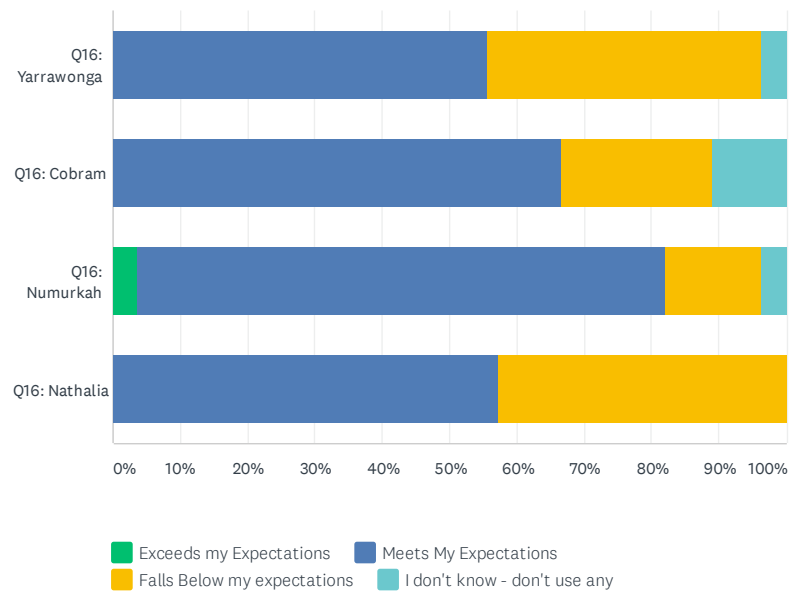
## Community Asset Planning Survey 2021

11 No indoor pool, majority of other facilities are poor or falling down, hiw can we provide an active lifestyle iwth good facilities 3/2/2021 4:42 PM

#	Q16: COBRAM	DATE
1	Many are falling behind could we let some community groups fund local infrastructure projects	3/24/2021 2:06 PM
2	the facilities are falling below the standards that have been set buy neighboring councils and that of the local community's	3/11/2021 8:01 AM
3	Katamatite tennis courts are a disgrace! Great iconic and historic location, great potential, good concrete base just needs resurfacing.	3/9/2021 11:23 AM
4	Sports courts and grounds are enjoyed by all. However more undercover observing areas are needed!!! Not just ones where people drink alcohol and yell abuse at umpires. We have no where for our kids to sit undercover at many facilities where they won't be exposed to cigarette smoke and grog from patrons	3/3/2021 9:13 PM
#	Q16: NUMURKAH	DATE
1	Mainly due to the work of volunteers.	3/26/2021 9:55 PM
2	Town needs to have goal posts on football oval put back	3/18/2021 11:26 AM
3	Just need to utilise them better	3/17/2021 10:00 PM
4	Being a resident of Numurkah, it would be great to see a splash park added to our town. The town now has a lot of little children that would benefit from this greatly. Especially because the outdoor is hardly ever open. The outdoor pool also has no covers over the change rooms. We find we are having to travel outside of our OWN shire to use facilities so our kids can have some fun. (Barooga, Tocumwal & Shepp for example)	3/17/2021 11:00 AM
5	Maintenance of the Numurkah Showgrounds building - broken doors and windows, tables need to be addressed. Also provide more shade for spectators with a shelter/grandstand. Also more trees. Comprehensive consultation with current user groups and community required. A 5 to 10 year plan for this precinct too required.	3/16/2021 9:57 PM
6	There is room for improvement of asset at Numurkah in the form of tree planting	3/15/2021 12:39 PM
7	The picnic tables in the Lion Park Numurkah need replacing. They are dangerous.	3/15/2021 6:26 AM
8	Outdoor swimming pool need to be updated	3/14/2021 4:51 PM
9	Too much of our grant resources are spent on providing high quality recreation resources to fit, well paid young people who are well able to provide these resources themselves instead of spending scarce resources on industrial estates which actually provide jobs and economic development to our communities.	3/11/2021 8:37 AM
#	Q16: NATHALIA	DATE
1	Local Netball courts in Waaia are full of cracks which only get patched which does nothing. Football/Cricket Oval is immaculate but this is entirely due to Volunteers & not Council	3/16/2021 12:58 PM
2	Our reserves are outstanding. More support for small town committees to cover core costs such as water, power and mowing etc. Large town reserves are disproportionately funded .This disrespect the valuable work that volunteers do to support these reserves. Council shouldnt take this for granted.	3/14/2021 9:35 PM
3	Nathalia community center one of the towns biggest asset is outdated and under used. No sports advertised, have no idea how to access to hire. Having once played a sport there everyday of the week know the big potential it has.	3/14/2021 7:00 PM
4	No such facilities in Barmah	2/25/2021 4:21 PM

## Q8 How would you assess the condition of existing BUILDINGS e.g. halls, libraries, pavilions, amenity blocks etc)?

Answered: 71 Skipped: 0



	EXCEEDS MY EXPECTATIONS	MEETS MY EXPECTATIONS	FALLS BELOW MY EXPECTATIONS	I DON'T KNOW - DON'T USE ANY	TOTAL
Q16: Yarrawonga	0.00% 0	55.56% 15	40.74% 11	3.70% 1	38.03% 27
Q16: Cobram	0.00% 0	66.67% 6	22.22% 2	11.11% 1	12.68% 9
Q16: Numurkah	3.57% 1	78.57% 22	14.29% 4	3.57% 1	39.44% 28
Q16: Nathalia	0.00% 0	57.14% 4	42.86% 3	0.00% 0	9.86% 7
Total Respondents	1	47	20	3	71
COMMENT (OPTIONAL)					TOTAL
Q16: Yarrawonga					0
Q16: Cobram					0
Q16: Numurkah					0
Q16: Nathalia					0

#	Q16: YARRAWONGA	DATE
1	The Yarrawonga Community Hall has been neglected under a documented policy of management to failure. However, its sturdy construction has enabled its survival. The adjacent Town Hall requires more cleaning hours and NEW LADIES TOILETS. MSC should support the nomination for State Heritage listing of both these halls and maintain them as treasures for Moira Shire in general and Yarrawonga in particular. Following the dissolution of the relevant Section 86 Committee, Moira Shire committed to maintaining the Yarrawonga Halls to the same standard as the Cobram Civic Centre, which has a full-time cleaner/caretaker. Upgrading the Yarrawonga halls should not be contingent on demolishing one of them to construct a Library.	3/31/2021 3:43 PM
2	Council has allowed The Yarrawonga Community Hall to deliberately deteriorate - that is a disgrace! This Hall was soundly built and will last another hundred years if regular preventative maintenance was done. Additional building and storage facilities are needed in Yarrawonga for use by a number of community groups - hence the need for the existing buildings on the former YPS site.	3/25/2021 1:40 PM
3	St James community are very happy with the care of these buildings carried out by the Shire. Thank You.	3/22/2021 4:08 PM
4	Yarrawonga Shire Hall needs more care	3/16/2021 4:50 PM
5	Too expensive to hire the Town Hall, nice amenity blocks along Lakeside terrible near Town Hall	3/15/2021 5:32 PM
6	Yarrawonga Community Hall has been neglected for many years as a reason to demolish it without adequate planning for the "Town Hall" site. Update it & refurbish.	3/15/2021 5:24 PM
7	Yarrawonga Showgrounds are disgraceful. More public toilets required	3/10/2021 8:08 PM
8	dont agree with library position	3/9/2021 6:04 PM
9	Starting to show their age!	3/2/2021 8:03 PM
10	The new toilets are great, libraries are old school so why would you waste money on them.	3/2/2021 4:42 PM
#	Q16: COBRAM	DATE
1	I am a constant user of the Yarroweyah Memorial Hall and the condition of this facility is excellent. I also use the	3/10/2021 3:28 PM

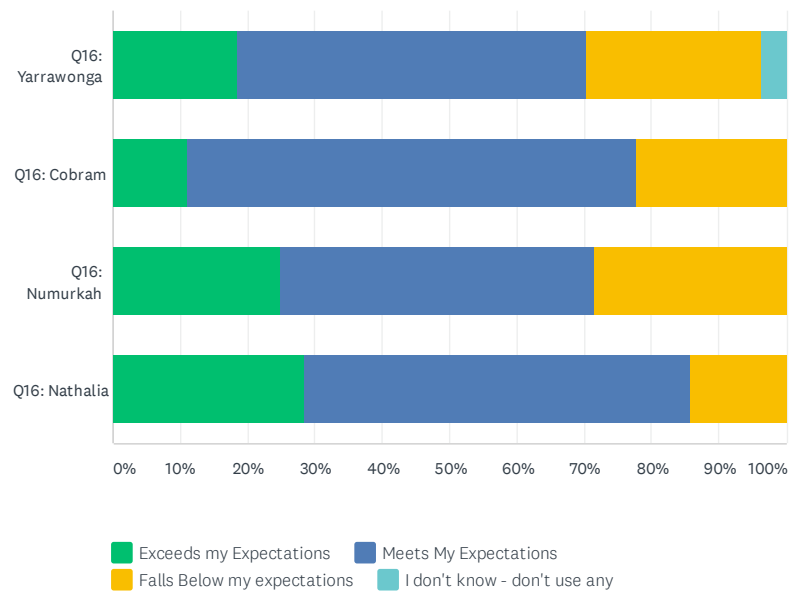
## Community Asset Planning Survey 2021

	library and it is also excellent.	
2	Congratulations. My only comments are there is not any where near enough adequate protected seating near common spaces and accessibility for non ambulant residents. A lot of signage around town is confusing and the layout of the town makes it difficult to navigate. While we can't change the location of assets we could improve signage to be cognitive impairment friendly, vision impairment friendly and help our residents continue to use assets longer while living independently.	3/3/2021 9:13 PM
#	Q16: NUMURKAH	DATE
1	Disappointing change of connected local management systems.	3/14/2021 12:07 PM
2	Management and funding of community halls and recreation facilities should return to the community who will either run them well or indicate they are no longer required so we can then sell them off.	3/11/2021 8:37 AM
3	Serious attention needs to be paid to these areas. Not only Locals use them but travelers, tourists, and family visitors visit these assets. Their expectations need to be met.	3/1/2021 8:56 PM
#	Q16: NATHALIA	DATE
1	There's just too many of them though. Please look for opportunities to reduce some. Each town may or may not need a meeting place. In towns with a private building or pub, let that be enough. And don't be swayed by communities who want to retain old buildings for no good reason but to replace what's always been there. They're expensive to maintain and increasingly under used. If a building isn't being used daily or near daily, it's not necessary to retain.	3/14/2021 9:35 PM
2	Toilets at Nathalia Recreation reserve need some attention, a roof and lighting	3/14/2021 7:00 PM



## Q9 How would you assess the condition of existing PARKS and GARDENS in Moira Shire?

Answered: 71 Skipped: 0



	EXCEEDS MY EXPECTATIONS	MEETS MY EXPECTATIONS	FALLS BELOW MY EXPECTATIONS	I DON'T KNOW - DON'T USE ANY	TOTAL
Q16: Yarrawonga	18.52% 5	51.85% 14	25.93% 7	3.70% 1	38.03% 27
Q16: Cobram	11.11% 1	66.67% 6	22.22% 2	0.00% 0	12.68% 9
Q16: Numurkah	25.00% 7	46.43% 13	28.57% 8	0.00% 0	39.44% 28
Q16: Nathalia	28.57% 2	57.14% 4	14.29% 1	0.00% 0	9.86% 7
Total Respondents	15	37	18	1	71
COMMENT (OPTIONAL)					TOTAL
Q16: Yarrawonga					0
Q16: Cobram					0
Q16: Numurkah					0
Q16: Nathalia					0

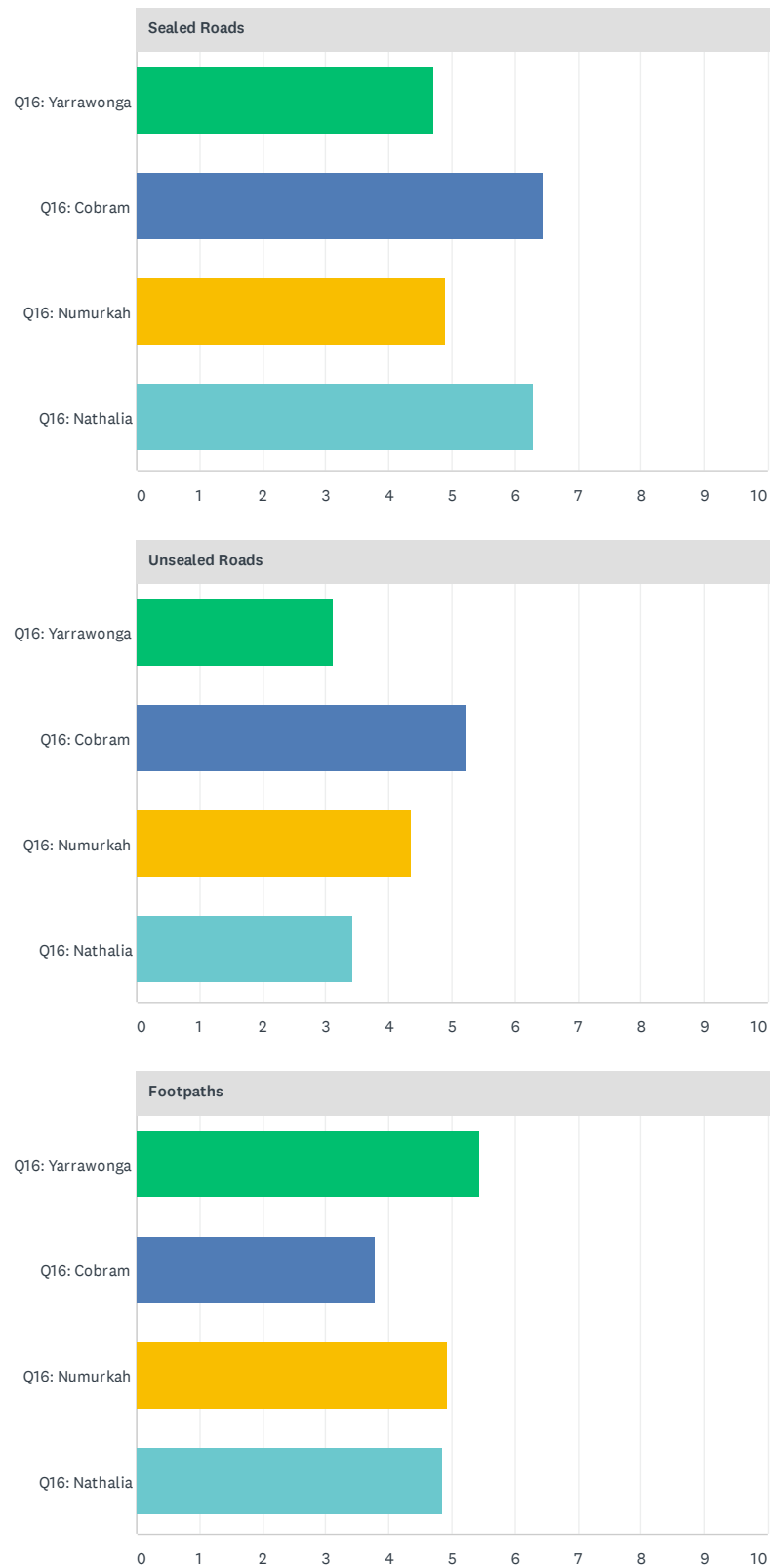
#	Q16: YARRAWONGA	DATE
1	These questions are very difficult to answer as the standard of parks and gardens varies widely across the Shire. Numurkah and Cobram green spaces and gardens seem very well maintained as is the Yarrawonga foreshore. Yarrawonga has several green spaces and the Yarrawonga Urban Landcare Group has done marvellous work planting and nurturing indigenous plants, but Yarrawonga has no public "garden" other than the very small Pioneer Women's Garden. The former YPS site would be perfect for a new garden, picnic area and playground.	3/31/2021 3:43 PM
2	Expansion and linkage of bicycle / walking tracks is vital for physical & mental health of the citizenry in the short-term future.	3/25/2021 1:40 PM
3	The gardeners do a great job they just need to tidy the palm trees as you cross from mulwala	3/18/2021 9:22 AM
4	Many more deciduous shade trees need to be planted. Including in the parks and in many streets. It would give a much more pleasant ambience in our hot summers and light in the winter. Other local shires have managed green oasis's, why can't we.	3/16/2021 4:36 PM
5	Grateful for fences around childrens playgrounds	3/15/2021 5:32 PM
6	more could be done to Kennedy park, like a botanic garden?	3/9/2021 6:04 PM
7	Beautifully kept and always clean and green.	3/2/2021 8:03 PM
8	Why would you water them to the level that they flood every morning, so people can use them until they dry out in the afternoon, most runners run in the morning.	3/2/2021 4:42 PM
9	Ageing play equipment at Kennedy Park, Yarrawonga. Little to no equipment at McLeod Street park, Yarrawonga. It is good to see that the grass/lawn areas in parks throughout town are kept in good condition.	2/24/2021 10:12 PM
#	Q16: COBRAM	DATE
1	Some parks get everything some are left behind	3/24/2021 2:06 PM
2	It would be great if Cobram built a splash park at Federation Park, with the new playground. It would bring more tourists in Cobram, who would inject money in to our local economy. However I think the overall maintenance of our parks and gardens are great.	3/11/2021 11:14 AM

## Community Asset Planning Survey 2021

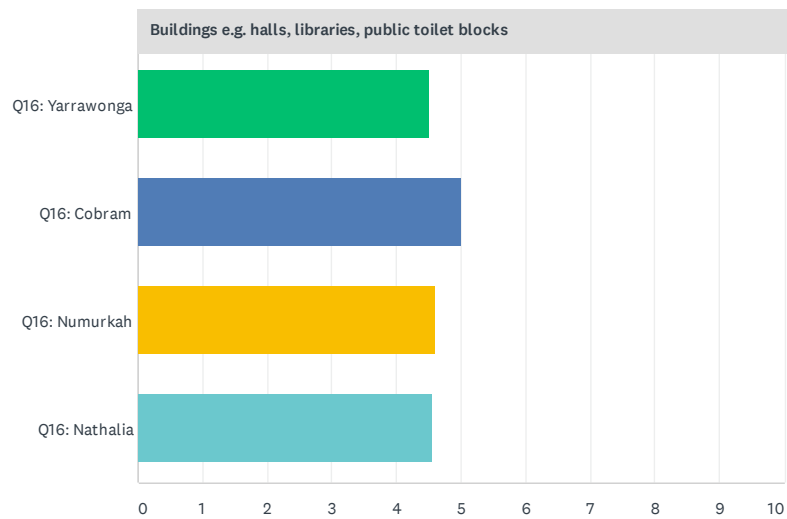
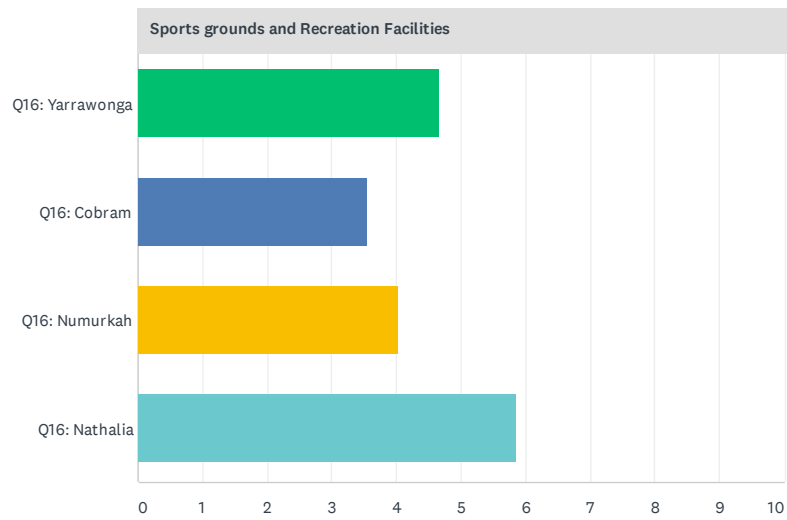
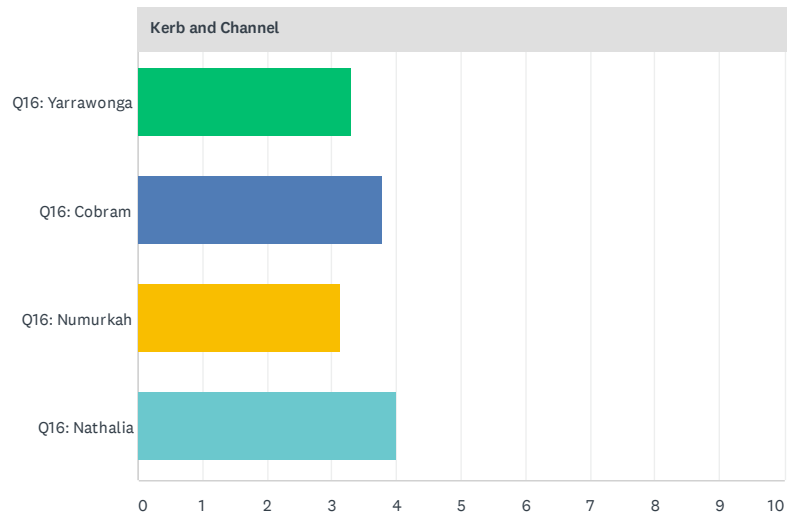
3	I believe the gardeners do a great job and the Cobram gardens are always a pleasure to the eye. I would also like to praise the maintenance team who visit the Yarroweyah Memorial hall and look after the grounds and the roadside.	3/10/2021 3:28 PM
4	The maintenance team do a fantastic job. More infrastructure at Thompson's beach would be HIGHLY appealing for local young families. The playground is outdated, not suitable for toddlers or older youth. Our family really appreciate the new playground at Murray heights thank you for this!	3/3/2021 9:13 PM
5	Need better parking for visitors	3/2/2021 8:44 AM
#	<b>Q16: NUMURKAH</b>	<b>DATE</b>
1	There is always areas that need attention	3/17/2021 10:00 PM
2	The grass along the side of Numurkah Lake (Wattle Drive) is all dead. It used to be all green where you could take a picnic rug and sit there with the family, however now its full of weeds and completely dead.	3/17/2021 11:00 AM
3	The work completed by Dave and his team at Numurkah. Marvellous job.	3/16/2021 9:57 PM
4	Some parks are great however the McDonald street park is unkept and forgotten. Numurkah	3/15/2021 12:39 PM
5	Having rated the Main Street gardens only. More needs to be done around the numurkah lake as that is not pretty at all	3/15/2021 7:15 AM
6	Love the parks and gardens especially the walking / cycling tracks Numurkah. Could do with more!	3/15/2021 6:26 AM
7	Need more updated parks in my town	3/14/2021 4:51 PM
8	Some areas very well maintained, others lack attention. uneven across shire	3/14/2021 12:07 PM
9	Even Leased out areas of crown land under Moira Shire management needs Moira Shire Council to maintain.	3/1/2021 8:56 PM
#	<b>Q16: NATHALIA</b>	<b>DATE</b>
1	Numurkah Lake is a disgrace.	3/15/2021 1:25 PM
2	Our parks and gardens are outstanding and have been for many years. Your crews do a great job. A little more creativity with playgro u ends my mean more nature play and less conventional expensive and underused playgrounds.	3/14/2021 9:35 PM
3	The two park areas are well maintained. They go use more water in summer to keep them green.	2/25/2021 4:21 PM

Q10 Which of the following assets do you think is the MOST important? (with 1 being the most important thing you think we should be spending money on down to 7 - which you think is the least important asset we should be spending money on)

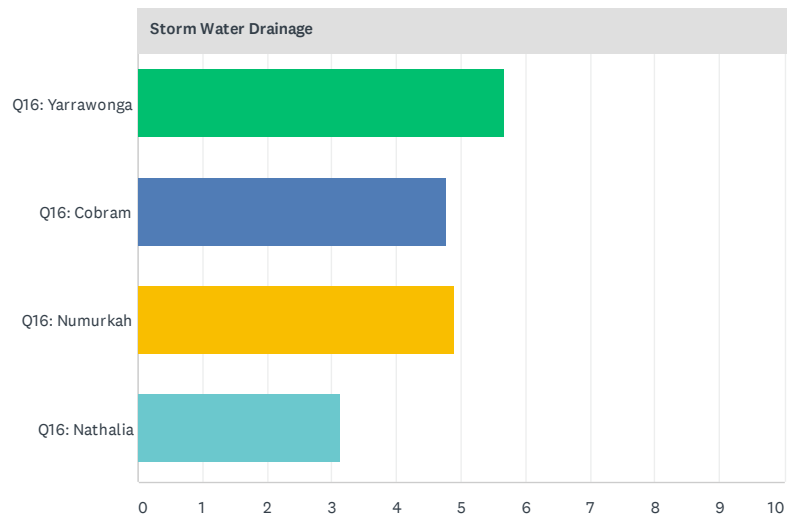
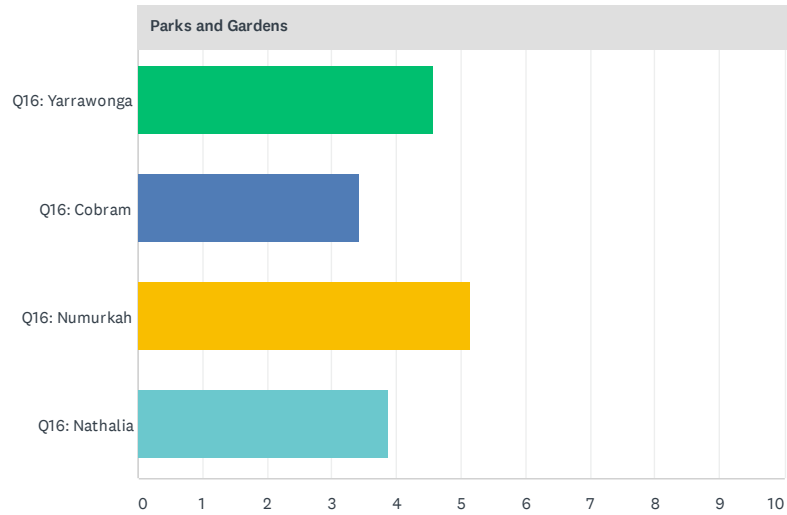
Answered: 71 Skipped: 0



## Community Asset Planning Survey 2021



## Community Asset Planning Survey 2021



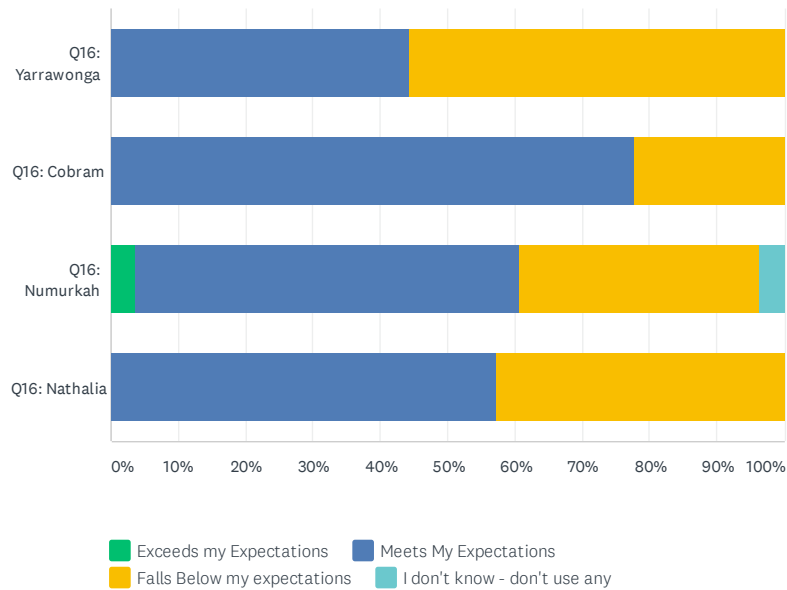
Sealed Roads										
	1	2	3	4	5	6	7	8	TOTAL	SCORE
Q16: Yarrowonga	18.52% 5	0.00% 0	14.81% 4	18.52% 5	14.81% 4	14.81% 4	18.52% 5	0.00% 0	38.03% 27	4.70
Q16: Cobram	44.44% 4	33.33% 3	0.00% 0	0.00% 0	11.11% 1	0.00% 0	0.00% 0	11.11% 1	12.68% 9	6.44
Q16: Numurkah	14.29% 4	17.86% 5	3.57% 1	21.43% 6	17.86% 5	7.14% 2	10.71% 3	7.14% 2	39.44% 28	4.89
Q16: Nathalia	42.86% 3	14.29% 1	0.00% 0	14.29% 1	28.57% 2	0.00% 0	0.00% 0	0.00% 0	9.86% 7	6.29
Unsealed Roads										
	1	2	3	4	5	6	7	8	TOTAL	SCORE
Q16: Yarrowonga	3.70% 1	7.41% 2	11.11% 3	3.70% 1	7.41% 2	14.81% 4	18.52% 5	33.33% 9	38.03% 27	3.11
Q16: Cobram	33.33% 3	22.22% 2	11.11% 1	0.00% 0	0.00% 0	0.00% 0	0.00% 0	33.33% 3	12.68% 9	5.22
Q16: Numurkah	7.14% 2	10.71% 3	14.29% 4	7.14% 2	25.00% 7	21.43% 6	3.57% 1	10.71% 3	39.44% 28	4.36
Q16: Nathalia	14.29% 1	0.00% 0	0.00% 0	28.57% 2	0.00% 0	0.00% 0	28.57% 2	28.57% 2	9.86% 7	3.43
Footpaths										
	1	2	3	4	5	6	7	8	TOTAL	SCORE
Q16: Yarrowonga	14.81% 4	25.93% 7	11.11% 3	18.52% 5	14.81% 4	3.70% 1	3.70% 1	7.41% 2	38.03% 27	5.44
Q16: Cobram	0.00% 0	0.00% 0	11.11% 1	22.22% 2	22.22% 2	22.22% 2	22.22% 2	0.00% 0	12.68% 9	3.78
Q16: Numurkah	3.57% 1	28.57% 8	25.00% 7	0.00% 0	10.71% 3	14.29% 4	10.71% 3	7.14% 2	39.44% 28	4.93
Q16: Nathalia	0.00% 0	14.29% 1	42.86% 3	0.00% 0	14.29% 1	14.29% 1	14.29% 1	0.00% 0	9.86% 7	4.86

# Community Asset Planning Survey 2021

Kerb and Channel										
	1	2	3	4	5	6	7	8	TOTAL	SCORE
Q16: Yarrawonga	3.70% 1	3.70% 1	7.41% 2	11.11% 3	7.41% 2	25.93% 7	25.93% 7	14.81% 4	38.03% 27	3.30
Q16: Cobram	0.00% 0	22.22% 2	0.00% 0	11.11% 1	11.11% 1	22.22% 2	22.22% 2	11.11% 1	12.68% 9	3.78
Q16: Numurkah	0.00% 0	0.00% 0	10.71% 3	21.43% 6	10.71% 3	14.29% 4	14.29% 4	28.57% 8	39.44% 28	3.14
Q16: Nathalia	0.00% 0	28.57% 2	14.29% 1	0.00% 0	0.00% 0	14.29% 1	28.57% 2	14.29% 1	9.86% 7	4.00
Sports grounds and Recreation Facilities										
	1	2	3	4	5	6	7	8	TOTAL	SCORE
Q16: Yarrawonga	18.52% 5	11.11% 3	11.11% 3	14.81% 4	11.11% 3	7.41% 2	7.41% 2	18.52% 5	38.03% 27	4.67
Q16: Cobram	0.00% 0	0.00% 0	33.33% 3	0.00% 0	11.11% 1	22.22% 2	11.11% 1	22.22% 2	12.68% 9	3.56
Q16: Numurkah	3.57% 1	21.43% 6	10.71% 3	10.71% 3	3.57% 1	10.71% 3	21.43% 6	17.86% 5	39.44% 28	4.04
Q16: Nathalia	28.57% 2	0.00% 0	14.29% 1	42.86% 3	14.29% 1	0.00% 0	0.00% 0	0.00% 0	9.86% 7	5.86
Buildings e.g. halls, libraries, public toilet blocks										
	1	2	3	4	5	6	7	8	TOTAL	SCORE
Q16: Yarrawonga	14.81% 4	18.52% 5	3.70% 1	11.11% 3	14.81% 4	11.11% 3	7.41% 2	18.52% 5	38.03% 27	4.52
Q16: Cobram	11.11% 1	11.11% 1	11.11% 1	11.11% 1	44.44% 4	11.11% 1	0.00% 0	0.00% 0	12.68% 9	5.00
Q16: Numurkah	14.29% 4	7.14% 2	14.29% 4	14.29% 4	14.29% 4	10.71% 3	25.00% 7	0.00% 0	39.44% 28	4.61
Q16: Nathalia	14.29% 1	28.57% 2	0.00% 0	0.00% 0	14.29% 1	14.29% 1	14.29% 1	14.29% 1	9.86% 7	4.57
Parks and Gardens										
	1	2	3	4	5	6	7	8	TOTAL	SCORE
Q16: Yarrawonga	7.41% 2	14.81% 4	14.81% 4	11.11% 3	22.22% 6	11.11% 3	11.11% 3	7.41% 2	38.03% 27	4.59
Q16: Cobram	11.11% 1	0.00% 0	11.11% 1	11.11% 1	0.00% 0	11.11% 1	44.44% 4	11.11% 1	12.68% 9	3.44
Q16: Numurkah	25.00% 7	14.29% 4	7.14% 2	10.71% 3	14.29% 4	14.29% 4	3.57% 1	10.71% 3	39.44% 28	5.14
Q16: Nathalia	0.00% 0	14.29% 1	14.29% 1	0.00% 0	14.29% 1	42.86% 3	0.00% 0	14.29% 1	9.86% 7	3.86
Storm Water Drainage										
	1	2	3	4	5	6	7	8	TOTAL	SCORE
Q16: Yarrawonga	18.52% 5	18.52% 5	25.93% 7	11.11% 3	7.41% 2	11.11% 3	7.41% 2	0.00% 0	38.03% 27	5.67
Q16: Cobram	0.00% 0	11.11% 1	22.22% 2	44.44% 4	0.00% 0	11.11% 1	0.00% 0	11.11% 1	12.68% 9	4.78
Q16: Numurkah	32.14% 9	0.00% 0	14.29% 4	14.29% 4	3.57% 1	7.14% 2	10.71% 3	17.86% 5	39.44% 28	4.89
Q16: Nathalia	0.00% 0	0.00% 0	14.29% 1	14.29% 1	14.29% 1	14.29% 1	14.29% 1	28.57% 2	9.86% 7	3.14

## Q11 After considering all our different assets, overall how would you rate Moira Shire's assets now?

Answered: 71 Skipped: 0



	EXCEEDS MY EXPECTATIONS	MEETS MY EXPECTATIONS	FALLS BELOW MY EXPECTATIONS	I DON'T KNOW - DON'T USE ANY	TOTAL
Q16: Yarrawonga	0.00% 0	44.44% 12	55.56% 15	0.00% 0	38.03% 27
Q16: Cobram	0.00% 0	77.78% 7	22.22% 2	0.00% 0	12.68% 9
Q16: Numurkah	3.57% 1	57.14% 16	35.71% 10	3.57% 1	39.44% 28
Q16: Nathalia	0.00% 0	57.14% 4	42.86% 3	0.00% 0	9.86% 7
Total Respondents	1	39	30	1	71
COMMENT (OPTIONAL)					TOTAL
Q16: Yarrawonga					0
Q16: Cobram					0
Q16: Numurkah					0
Q16: Nathalia					0

#	Q16: YARRAWONGA	DATE
1	There is a serious lack of provision for visual arts and a lack of maintenance of provision for dance and the performing arts. The question on priorities ignores the facts that government grants are often tied to expenditure categories such as roads AND DRAINAGE AND THAT EVERYTHING NEEDS TO BE KEPT UP TO AN ACCEPTABLE standard.	3/31/2021 3:43 PM
2	Quite a number of assets meet expectations but much more needs to be done.	3/23/2021 10:11 PM
3	We have many people wanting to move to the regional areas - we are so far behind	3/18/2021 9:22 AM
4	Yarrawonga desperately needs the former YPS site to be acquired for community use under FROR. There are many groups needing to use it & there is community support to help upgrade it(at less cost than the shire estimates) it will provide much needed parking to keep Belmore St. alive. Heritage buildings bring tourists and money. The library should be sited there with space for expansion & green space.	3/15/2021 5:24 PM
5	not enough off road or seperated bike paths	3/14/2021 11:32 PM
6	Patched up tired looking assets don't help with Council wanting to be vibrant and liveable. Looks like lack of funds or funds being spent on wrong projects. Fix what we have first before building new stuff. To many footpath sections missing and please clean out the drains so they work!	3/2/2021 8:03 PM
7	Fix the gaps rather than promote half finished job. Example the foreshore trail printing in the local paper but no path around Yacht club come in finish the job.	3/2/2021 4:42 PM
8	Overall meet expectations but like everything there are something that exceed such as the foreshore and other areas that are just eye sore such as the show grounds	3/2/2021 1:07 PM
#	Q16: COBRAM	DATE
1	The Shire have some very difficult decisions to make some times.	3/10/2021 3:28 PM
2	Clearly lacks development in the towns. Money obviously is more focused to Cobram then Yarrawonga then Numurkah then Nathalia and the rest miss out miserably.	3/9/2021 11:23 AM

## Community Asset Planning Survey 2021

#	Q16: NUMURKAH	DATE
1	There's always more to be done. I needed help once and I had a really nice man helped me through a nasty situation. I was very grateful.	3/15/2021 6:26 AM
2	The building assets are falling behind, too much spent on unnecessary roundabouts and roads.	3/1/2021 8:56 PM
#	Q16: NATHALIA	DATE
1	All things considered. Good job.	3/14/2021 9:35 PM
2	Could do a lot more in the western sector of the Shire	3/1/2021 6:45 PM
3	Barmah required some upgrades to the roads (install of gutter & curbs) and park facilities.	2/25/2021 4:21 PM



# Community Asset Planning Survey 2021

## Q13 Additional comments (optional)

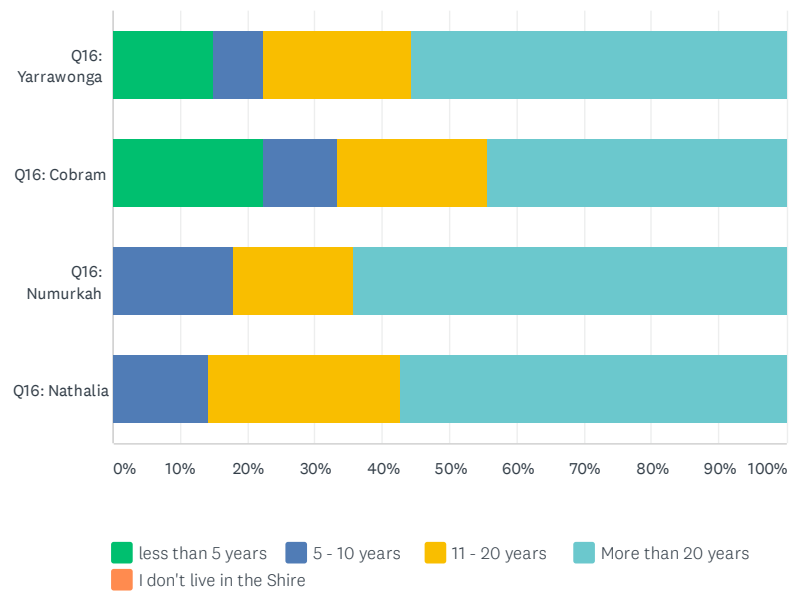
Answered: 21 Skipped: 50

	ADDITIONAL COMMENTS (OPTIONAL)	TOTAL
Q16: Yarrawonga	100.00% 7	33.33% 7
Q16: Cobram	100.00% 1	4.76% 1
Q16: Numurkah	100.00% 11	52.38% 11
Q16: Nathalia	100.00% 2	9.52% 2
Total Respondents	21	21

#	Q16: YARRAWONGA	DATE
1	None of these questions have mentioned provision for the visual ARTS or for non-sporting youth activities. I understand the value of sport and its need for facilities, and support retention of the triangle oval for Little Aths and school use. However, non sporting pursuits need to be fostered as well.	3/31/2021 3:43 PM
2	This was not a well constructed survey. Difficult to indicate opinions.	3/23/2021 8:34 PM
3	Overall I'm ok with the shire I would like them to fund the development at the Hogan's road boat ramp before there is a fatality out here I have emailed, councillors, And GMW, as well as have had Tim McCurdy visit all the government bodies agree that this is a very dangerous area that needs funding , with the increase of foot and vehicle traffic it has become a area that someone soon will be maimed or worse there will be a fatality	3/17/2021 9:23 PM
4	Bulling via council members needs to be stopped.	3/14/2021 7:18 PM
5	yarrowonga is growing at a fast pace and the shire needs put planning for this into future planning	3/9/2021 6:04 PM
6	Love the parks and the facilities in them. All are kept and maintained to a very high standard. Well done to everyone involved.	3/2/2021 8:03 PM
7	Why not contact relivant community groups before, during and after projects. Walking Runnjng tracks - Running clubs or organisations that hold local running events.	3/2/2021 4:42 PM
#	Q16: COBRAM	DATE
1	The above comments are related to Cobram not other Moira shire towns. I think overall Moira shire does a great job allocating funds and take pride in our region. However I think with an ageing population and the demographic mix in the shire we need to be better prepared to assist our residents to live in our communities longer, avoid mishaps such as falls, encourage mobility and ease of access to essential services. I have seen peoples lives change, be up ended and end prematurely because of simple falls in our towns - Cobram, Nathalia and Numurkah alike. Our older and frail residents need to rest while running errands and we need to take action to minimise tripping hazards.	3/3/2021 9:13 PM
#	Q16: NUMURKAH	DATE
1	I think these surveys would be of more value to the moira shire if they were postcode focused and not the whole shire in general. Something that is lacking in one town might be great in another	3/17/2021 10:00 PM
2	Thanks for opportunity to provide feedback. Can you let Regional roads victoria know, the turning lane off gv highway into saxton Street. This Turning lane needs to be resealed.	3/16/2021 9:57 PM
3	Moira Shire is far too large an area to be managed well by any Council. The finances have to be spread too thinly & the ratepayers' needs vary greatly from East to West!	3/16/2021 5:52 PM
4	The shire area is far to large for one council to manage. The main focus seems to be Cobram and Yarrawonga	3/16/2021 1:44 PM
5	Numurkah Lake & Drainage is an absolute disgrace	3/16/2021 11:26 AM
6	Numurkah has not capitalised on the natural beauty of its town. The creek should be a major focus not a drain with large tanks next to it. Moira shire needs to fix the focus of this town. Too much money going into wealthy towns like Yarrawonga.	3/15/2021 6:41 PM
7	Build the levee bank to protect Numurkah.	3/14/2021 10:35 PM
8	Levy bank in NUMURKAH needs sorting out	3/14/2021 9:14 PM
9	Numurkah is great place to live but Moira shire is not spending enough money for the middle sized town! Outdoor swimming pool need to be updated and more park need north side of town too.	3/14/2021 4:51 PM
10	You don't have a community without an economy, get rid of the non essentials and spend our scarce resources on actually building a better more vibrant economy and a more vibrant community will arise from that.	3/11/2021 8:37 AM
11	We should not need focus groups! Moira Shire with all the staff and the past history should know better. You have an Asbestos issue you have not dealt with it.	3/1/2021 8:56 PM
#	Q16: NATHALIA	DATE
1	I am disappointed in the lack of attention that the smaller towns in the Shire receive from the Council - it appears that if an issue is not related one of the major townships than it is ignored	3/16/2021 12:58 PM
2	Keep up the good work. Kind regards from a multi property rate payer.	3/14/2021 9:35 PM

## Q14 How long have you lived in Moira Shire?

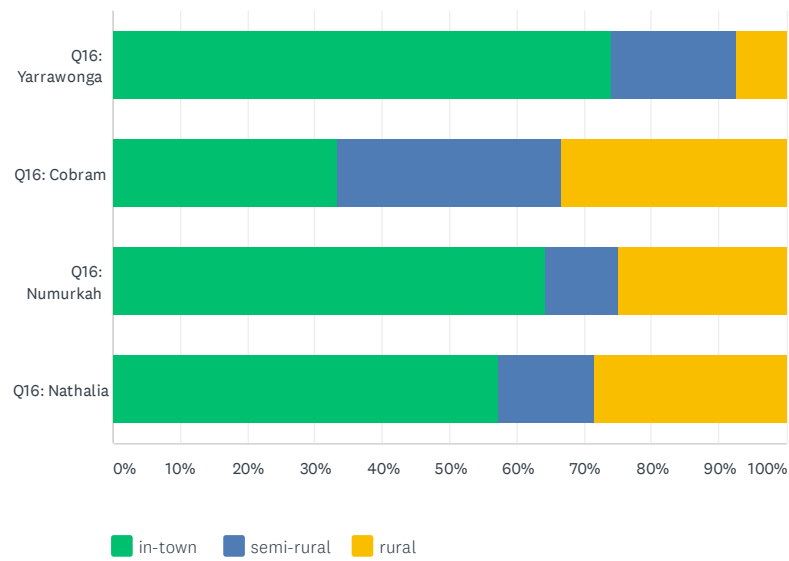
Answered: 71 Skipped: 0



	LESS THAN 5 YEARS	5 - 10 YEARS	11 - 20 YEARS	MORE THAN 20 YEARS	I DON'T LIVE IN THE SHIRE	TOTAL
Q16: Yarrawonga	14.81% 4	7.41% 2	22.22% 6	55.56% 15	0.00% 0	38.03% 27
Q16: Cobram	22.22% 2	11.11% 1	22.22% 2	44.44% 4	0.00% 0	12.68% 9
Q16: Numurkah	0.00% 0	17.86% 5	17.86% 5	64.29% 18	0.00% 0	39.44% 28
Q16: Nathalia	0.00% 0	14.29% 1	28.57% 2	57.14% 4	0.00% 0	9.86% 7
Total Respondents	6	9	15	41	0	71

## Q15 How would you describe where you live?

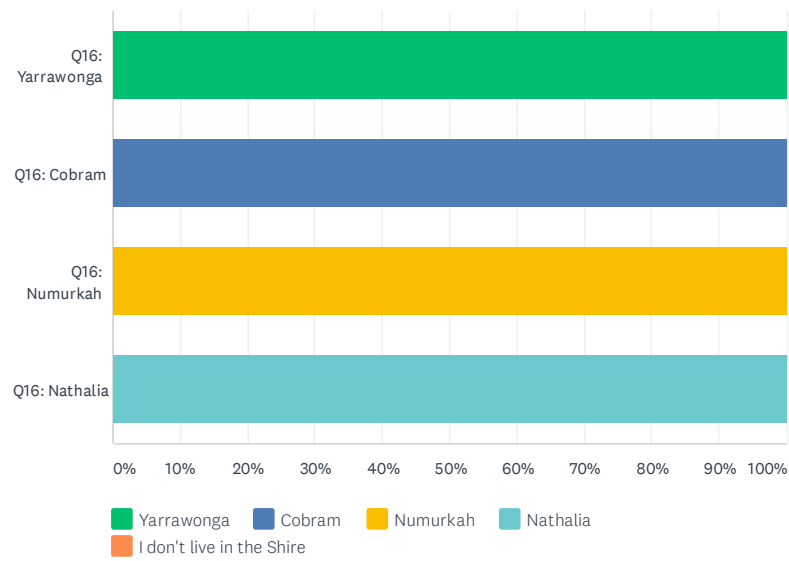
Answered: 71 Skipped: 0



	IN-TOWN	SEMI-RURAL	RURAL	TOTAL
Q16: Yarrowonga	74.07% 20	18.52% 5	7.41% 2	38.03% 27
Q16: Cobram	33.33% 3	33.33% 3	33.33% 3	12.68% 9
Q16: Numurkah	64.29% 18	10.71% 3	25.00% 7	39.44% 28
Q16: Nathalia	57.14% 4	14.29% 1	28.57% 2	9.86% 7
Total Respondents	45	12	14	71

## Q16 Which major town do you live in or nearest to?

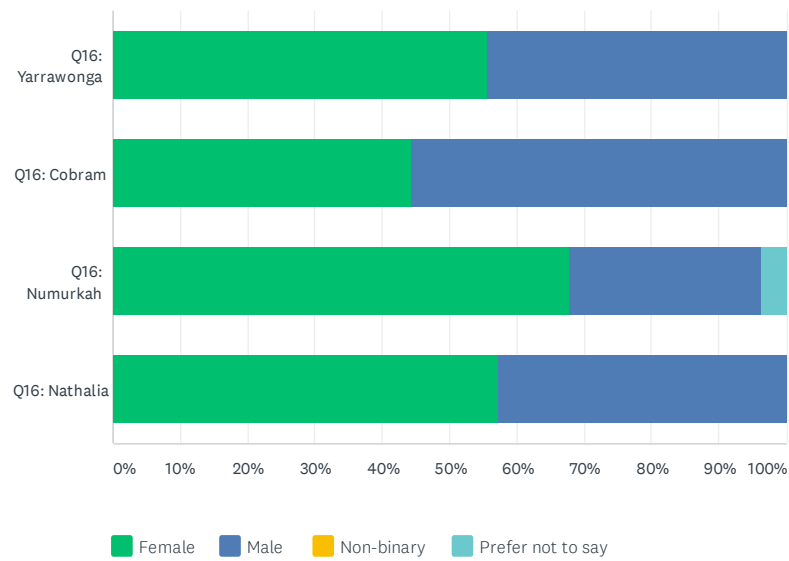
Answered: 71 Skipped: 0



	YARRAWONGA	COBRAM	NUMURKAH	NATHALIA	I DON'T LIVE IN THE SHIRE	TOTAL
Q16: Yarrowonga	100.00% 27	0.00% 0	0.00% 0	0.00% 0	0.00% 0	38.03% 27
Q16: Cobram	0.00% 0	100.00% 9	0.00% 0	0.00% 0	0.00% 0	12.68% 9
Q16: Numurkah	0.00% 0	0.00% 0	100.00% 28	0.00% 0	0.00% 0	39.44% 28
Q16: Nathalia	0.00% 0	0.00% 0	0.00% 0	100.00% 7	0.00% 0	9.86% 7
Total Respondents	27	9	28	7	0	71

## Q17 What is your gender?

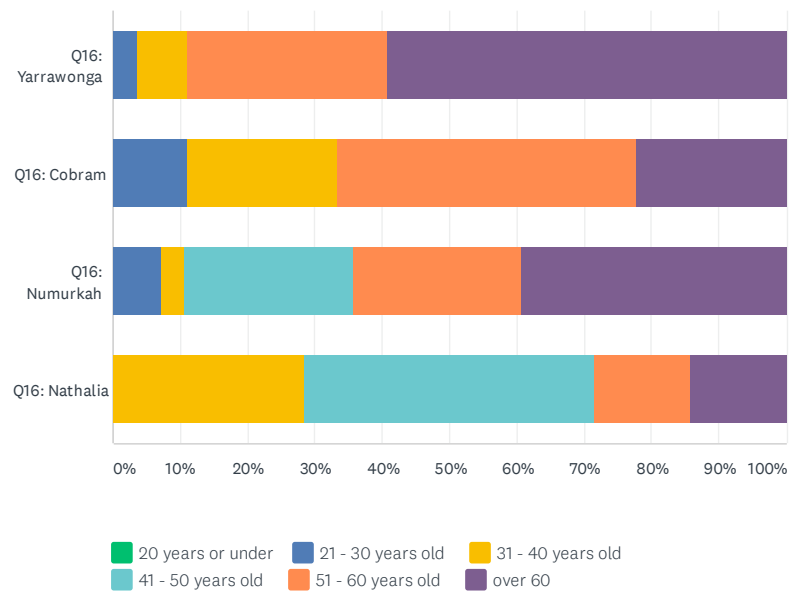
Answered: 71 Skipped: 0



	FEMALE	MALE	NON-BINARY	PREFER NOT TO SAY	TOTAL
Q16: Yarrawonga	55.56% 15	44.44% 12	0.00% 0	0.00% 0	38.03% 27
Q16: Cobram	44.44% 4	55.56% 5	0.00% 0	0.00% 0	12.68% 9
Q16: Numurkah	67.86% 19	28.57% 8	0.00% 0	3.57% 1	39.44% 28
Q16: Nathalia	57.14% 4	42.86% 3	0.00% 0	0.00% 0	9.86% 7
Total Respondents	42	28	0	1	71

## Q18 How old are you?

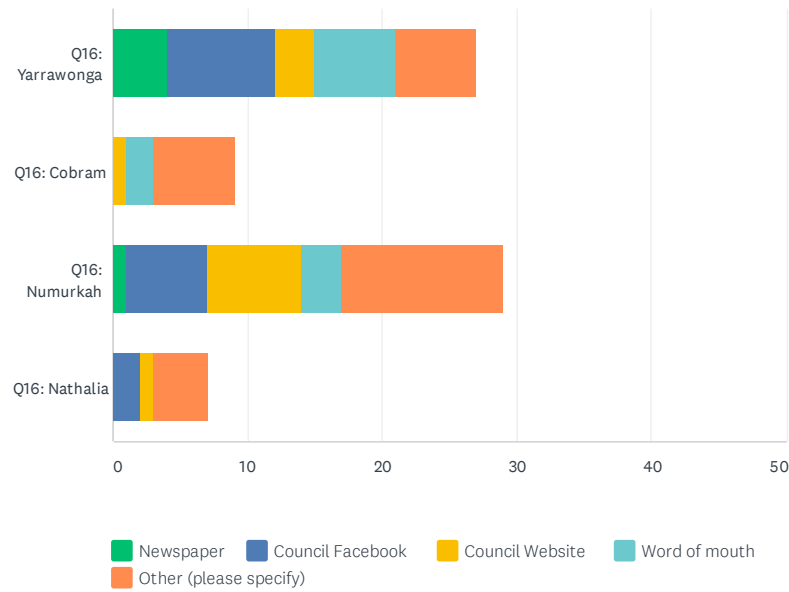
Answered: 71 Skipped: 0



	20 YEARS OR UNDER	21 - 30 YEARS OLD	31 - 40 YEARS OLD	41 - 50 YEARS OLD	51 - 60 YEARS OLD	OVER 60	TOTAL
Q16: Yarrawonga	0.00% 0	3.70% 1	7.41% 2	0.00% 0	29.63% 8	59.26% 16	38.03% 27
Q16: Cobram	0.00% 0	11.11% 1	22.22% 2	0.00% 0	44.44% 4	22.22% 2	12.68% 9
Q16: Numurkah	0.00% 0	7.14% 2	3.57% 1	25.00% 7	25.00% 7	39.29% 11	39.44% 28
Q16: Nathalia	0.00% 0	0.00% 0	28.57% 2	42.86% 3	14.29% 1	14.29% 1	9.86% 7
Total Respondents	0	4	7	10	20	30	71

## Q19 Please tell us how you heard about this survey

Answered: 71 Skipped: 0



	NEWSPAPER	COUNCIL FACEBOOK	COUNCIL WEBSITE	WORD OF MOUTH	OTHER (PLEASE SPECIFY)	TOTAL
Q16: Yarrawonga	14.81% 4	29.63% 8	11.11% 3	22.22% 6	22.22% 6	38.03% 27
Q16: Cobram	0.00% 0	0.00% 0	11.11% 1	22.22% 2	66.67% 6	12.68% 9
Q16: Numurkah	3.57% 1	21.43% 6	25.00% 7	10.71% 3	42.86% 12	40.85% 29
Q16: Nathalia	0.00% 0	28.57% 2	14.29% 1	0.00% 0	57.14% 4	9.86% 7
Total Respondents	5	16	12	11	28	71

#	Q16: YARRAWONGA	DATE
1	Yarrawonga Chronicle	3/31/2021 3:44 PM
2	Email from Moira Shire	3/23/2021 8:35 PM
3	Questionnaire from Moira Admin	3/22/2021 4:08 PM
4	committee email	3/9/2021 6:04 PM
5	email from Council	3/3/2021 9:40 AM
6	Email	3/2/2021 7:15 AM
#	Q16: COBRAM	DATE
1	3644 page facebook	3/24/2021 2:07 PM
2	I am a council employee	3/11/2021 11:15 AM
3	local rec reserve committee	3/11/2021 8:03 AM
4	It was sent to me direct.	3/10/2021 3:29 PM
5	Instagram!	3/3/2021 9:13 PM
6	Email	3/2/2021 8:45 AM
#	Q16: NUMURKAH	DATE
1	Numurkah Facebook page	3/17/2021 10:01 PM
2	Email	3/17/2021 2:30 PM
3	Facebook Numurkah Page	3/17/2021 11:01 AM
4	Email	3/16/2021 9:58 PM
5	Being on a Committee	3/16/2021 5:55 PM
6	Facebook page	3/15/2021 8:34 PM
7	Numurkah Facebook	3/15/2021 1:02 PM
8	Numurkah Facebook page	3/15/2021 7:16 AM
9	Numurkah Facebook	3/15/2021 6:29 AM
10	Numurkah Facebook page.	3/14/2021 10:36 PM
11	Facebook	3/14/2021 9:15 PM

## Community Asset Planning Survey 2021

12

t

3/14/2021 12:08 PM

#	Q16: NATHALIA	DATE
1	via email through community groups	3/16/2021 12:59 PM
2	Facebook	3/15/2021 1:26 PM
3	Facebook share of link from friend	3/14/2021 9:50 PM
4	email	3/1/2021 6:46 PM